



---

**Title:** Phase A Transmission Line - Darwell Lagoon Commission

**PREPARATION DETAILS**

<b>Department Of:</b>	Finance
<b>Proposed Actions:</b>	Action Item

**POLICY & BUDGET INFO**

Expenditure: \$\$10,000  
Expenditure Required: Yes

**RECOMMENDATION:**

that County Council approve a contribution up to \$10,000 to be funded by the Wastewater Tax for the tender preparation for construction of the Sandy Beach/Sunrise wastewater transmission line.

**SUMMARY/BACKGROUND:**

The Darwell Lagoon Commission was approved funding in 2018 for the total estimated expenditure of \$10,000,000 with funded of 90% of the project leaving \$1,000,000 to be funded from the participating municipalities with the cost share as follows:

Lac Ste. Anne County 51% (\$510,000)  
Sandy Beach 30% (\$300,000)  
Sunrise Beach 19% (\$190,000)

In 2020 County Council approved funding the project in the amount of \$490,500 on motion number 186-2020, however due to the fact the project was delayed there is an anticipation of increased costs from the original scope of work in 2018.

**OPTIONS:**

- 1, that County Council deny a contribution up to \$10,000 to be funded by the Wastewater Tax for the tender preparation for construction of the Sandy Beach/Sunrise wastewater transmission line..
2. that County Council defer a contribution up to \$10,000 to be funded by the Wastewater Tax for the tender preparation for construction of the Sandy Beach/Sunrise wastewater transmission line, pending on further information.

**PREPARED BY:** Carla Callihoo

---

**ATTACHMENTS:**

[20220104 DLC Trans Line Phase A - Sandy Beach to Onoway Sandy Beach Onoway Transmission Line](#)

**DARWELL LAGOON COMMISSION**  
**Box 219**  
**Sangudo, Alberta T0E 2A0**  
**Phone: (780) 785-3411 or 1-866-880-5722**

January 4, 2023

Lac Ste. Anne County  
Box 219  
Sangudo, AB  
T0E 2A0

Email: lsac@lsac.ca

To Whom It May Concern

**Re: REGIONAL WASTEWATER TRANSMISSION LINE – PHASE A (SANDY BEACH to ONOWAY)**

With the completion of the feasibility costs to incorporate wastewater collections systems to the Summer Villages and portions of Lac Ste Anne County now completed, the Commission now understands that the Municipalities want to return to the original scope of the Phase A Project.

The original scope includes the construction of:

- Lift Station No. 1 in vicinity of WILD Regional Water Supply Station
- Septage Receiving Station at Lift Station No. 1
- Lift Station No. 2 approximately halfway to Onoway
- Wastewater transmission line from Lift Station No. 1 to Town of Onoway Lagoon System

It should be noted that the Septage Receiving Station originally proposed at the Onoway lagoon has been deleted because the Town has purchased their own. This affects the Proposed Operations and Maintenance Budget for the municipalities because 4000 m3 of wastewater disposal revenue will now be collected by the Town of Onoway.

Since Project A has been on the “shelf” for a period of time, updated costs need to be calculated to tender the project. MPE has provided the Commission with the attached Scope of Work to Prepare Tender Package for Phase A at a cost of \$89,330. An allowance of \$100,000 is recommended by the Commission for the completion of this activity.

Based on the amount spent to date and the projected cost to go to tender, the individual municipalities financial commitments are also summarized for your information.


As indicated, the revenue stream for the Project has been affected and a revised Financial Plan is attached for your information. The Financial Plan includes a contribution to the Capital Reserve Fund

that will be allocated and tracked for each individual municipality and paid annually (this was a request for information by the Summer Village of Sandy Beach).

Since the Darwell Lagoon Commission is only the signatory agent for the three (3) municipalities for the receipt of Water for Life Grant funds from Alberta Transportation, the Commission requests confirmation from each municipality of the financial responsibility of any cost spent to date, projected to be spent to finalize design, and any future costs related to the construction of the project.

When acknowledgement is received from all municipalities, MPE will be advised to proceed with the required work to go to tender. Please complete the letter of response by January 30, 2023.

Regards,

A handwritten signature in black ink, appearing to read 'Joe Blakeman', written over a horizontal line. The signature is stylized and extends to the right.

Joe Blakeman  
Commission Chair

# DARWELL REGIONAL WASTEWATER TRANSMISSION LINE PHASE A (SANDY BEACH TO ONOWAY)

31-OCT 2022

	SPENT TO DATE		FINALIZE DESIGN	TOTAL COST
LAC STE ANNE COUNTY	51%	\$ 20,174.79	\$ 5,100.00	\$ 25,274.79
SUMMER VILLAGE OF SANDY BEACH	30%	\$ 11,867.53	\$ 3000.00	\$ 14,867.00
SUMMERVILLAGE OF SUNRISE BEACH	19%	<u>\$ 7,516.00</u>	<u>\$ 1,900.00</u>	<u>\$ 9,416.10</u>
MUNICIPALITY SHARE (10% AFTER W4L GRANT)		\$ 39,558.00	\$ 10,000.00	\$ 49,558.00



---

**Title:** Sandy Beach Onoway Transmission Line

**PREPARATION DETAILS**

<b>Department Of:</b>	Infrastructure
<b>Proposed Actions:</b>	Action Item

**RECOMMENDATION:**

that County Council approve option 4 as an ownership of the newly constructed Sandy Beach / Onoway Regional Wastewater Transmission Line.

**SUMMARY/BACKGROUND:**

Lac Ste. Anne County in association with the Darwell Lagoon Commission has funding in place of approximately 9 million dollars to complete the detailed design and construction of a Regional Wastewater Transmission line from Sandy Beach to Onoway.

For the location of the proposed Regional Wastewater Transmission Line, refer to Attachment #1.

With such a significant Capital investment, an operations and maintenance strategy must be in place with clear leadership and accountability. Attachment # 2 summarizes the 4 options available to the County of Lac Ste. Anne to provide ongoing asset management and maintenance to ensure the maximum life cycle of the new infrastructure.

**OPTIONS:**

COST SHARING ALTERNATIVES									
<b>SCENARIO 1 - ALL SHARE EQUALLY</b>									
33.33%	SV of Sandy Beach	\$21,286	Annual Debenture Payment	\$299,997	5.00%	25	\$66.10	per lot	
33.33%	SV of Sunrise Beach	\$21,286	Annual Debenture Payment	\$299,997	5.00%	25	\$123.75	per lot	
33.33%	Lac Ste Anne County	\$21,286	Annual Debenture Payment	\$300,006	5.00%	25			
100.00%									
<b>SCENARIO 2 - COUNTY COMMITS to EQUAL NUMBER of LOTS as SV of SUNRISE BEACH</b>									
48.35%	SV of Sandy Beach	\$30,875	Annual Debenture Payment	\$435,150	5.00%	25	\$95.88	per lot	
25.83%	SV of Sunrise Beach	\$16,491	Annual Debenture Payment	\$232,425	5.00%	25	\$95.88	per lot	
25.83%	Lac Ste Anne County	\$16,491	Annual Debenture Payment	\$232,425	5.00%	25			
100.00%									
<b>SCENARIO 3 - COUNTY COMMITS to EQUAL NUMBER of LOTS as SV of SANDY BEACH</b>									
39.46%	SV of Sandy Beach	\$25,198	Annual Debenture Payment	\$355,140	5.00%	25	\$78.25	per lot	
21.08%	SV of Sunrise Beach	\$13,461	Annual Debenture Payment	\$189,720	5.00%	25	\$78.26	per lot	
39.46%	Lac Ste Anne County	\$25,198	Annual Debenture Payment	\$355,140	5.00%	25			
100.00%									
<b>SCENARIO 4 - COUNTY COMMITS to MAJORITY of LOTS AND SVs SPLIT REMAINDER (as per lot number count)</b>									
32.53%	SV of Sandy Beach	\$20,770	Annual Debenture Payment	\$292,733	5.00%	25	\$64.50	per lot	
17.37%	SV of Sunrise Beach	\$11,095	Annual Debenture Payment	\$156,367	5.00%	25	\$64.50	per lot	
50.10%	Lac Ste Anne County	\$31,992	Annual Debenture Payment	\$450,900	5.00%	25			
100.00%									

**PREPARED BY:** Brian Hartman

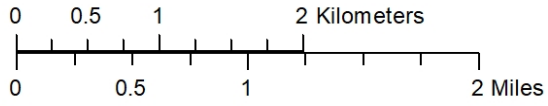
**ATTACHMENTS:**

[Attachement 1 Sanitary Force Main Route Map](#)

[Attachement 2 Sandy Beach Onway Regional Wastewater Ownership Options](#)

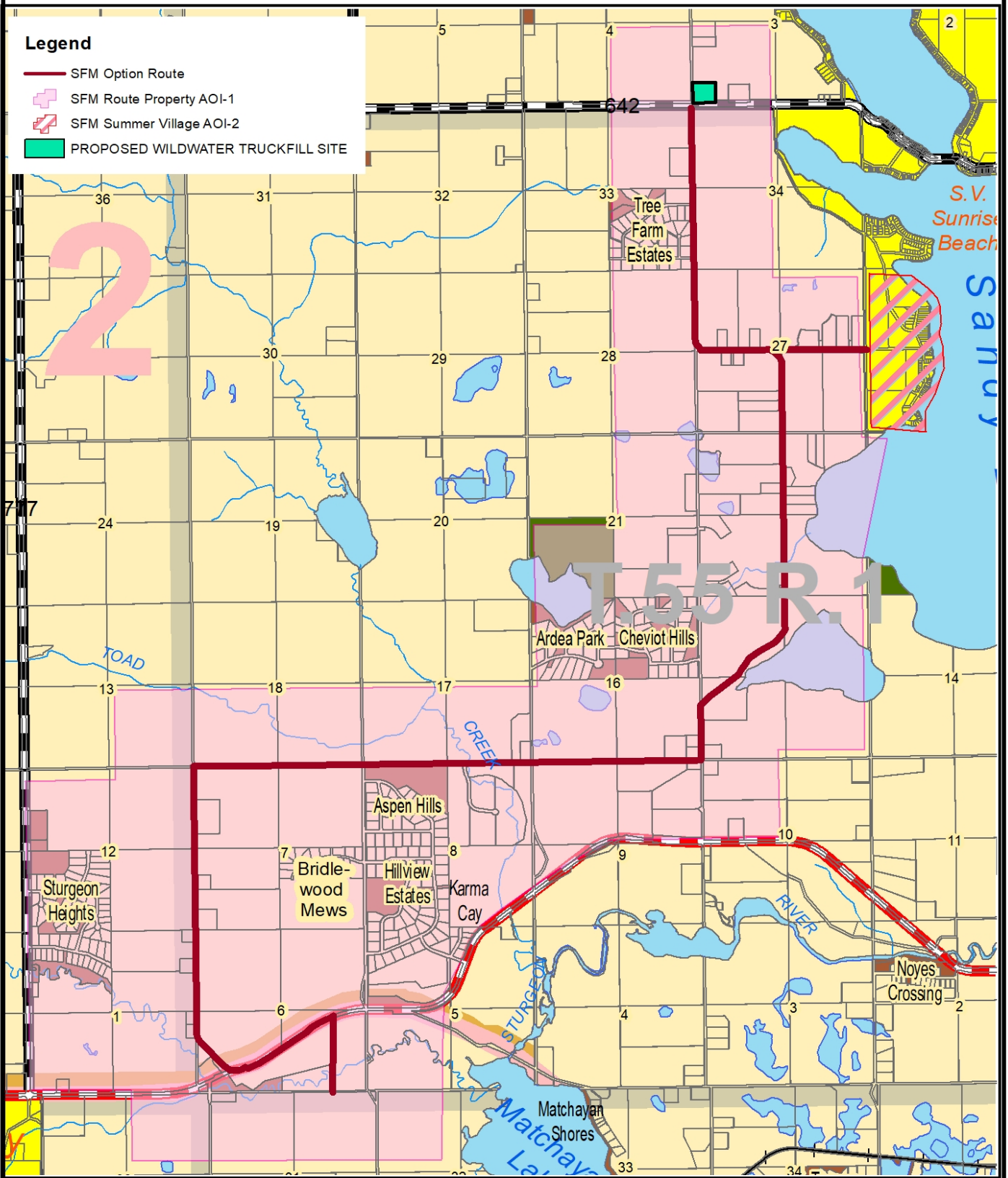
[Attachement 3 Property List](#)

# Sanitary Forced Main Option



## Legend

- SFM Option Route
- SFM Route Property AOI-1
- SFM Summer Village AOI-2
- PROPOSED WILDWATER TRUCKFILL SITE





COST SHARING ALTERNATIVES

SCENARIO 1 - ALL SHARE EQUALLY

33.33% SV of Sandy Beach	\$21,286	Annual Debenture Payment	\$299,997	5.00%	25	\$66.10 per lot
33.33% SV of Sunrise Beach	\$21,286	Annual Debenture Payment	\$299,997	5.00%	25	\$123.75 per lot
33.33% Lac Ste Anne County	\$21,286	Annual Debenture Payment	\$300,006	5.00%	25	
100.00%						

SCENARIO 2 - COUNTY COMMITS to EQUAL NUMBER of LOTS as SV of SUNRISE BEACH

48.35% SV of Sandy Beach	\$30,875	Annual Debenture Payment	\$435,150	5.00%	25	\$95.88 per lot
25.83% SV of Sunrise Beach	\$16,491	Annual Debenture Payment	\$232,425	5.00%	25	\$95.88 per lot
25.83% Lac Ste Anne County	\$16,491	Annual Debenture Payment	\$232,425	5.00%	25	
100.00%						

SCENARIO 3 - COUNTY COMMITS to EQUAL NUMBER of LOTS as SV of SANDY BEACH

39.46% SV of Sandy Beach	\$25,198	Annual Debenture Payment	\$355,140	5.00%	25	\$78.25 per lot
21.08% SV of Sunrise Beach	\$13,461	Annual Debenture Payment	\$189,720	5.00%	25	\$78.26 per lot
39.46% Lac Ste Anne County	\$25,198	Annual Debenture Payment	\$355,140	5.00%	25	
100.00%						

SCENARIO 4 - COUNTY COMMITS to MAJORITY of LOTS AND SVs SPLIT REMAINDER (as per lot number count)

32.53% SV of Sandy Beach	\$20,770	Annual Debenture Payment	\$292,733	5.00%	25	\$64.50 per lot
17.37% SV of Sunrise Beach	\$11,095	Annual Debenture Payment	\$156,367	5.00%	25	\$64.50 per lot
50.10% Lac Ste Anne County	\$31,992	Annual Debenture Payment	\$450,900	5.00%	25	
100.00%						

OBJECTID	LINC	LEGAL	ATS	NAMESUB	SHAPE *	PARCELAREA	STATUS	AREAUNIT_QK
16445	15583017	5;1;54;31;I	NW 31-54-	<Null>	Polygon	151.71	Taxable	A
16446	15582878	5;1;54;31;I	NW 31-54-	<Null>	Polygon	5.02	Taxable	A
16447	15583025	5;1;54;31;I	NE 31-54-1	<Null>	Polygon	156.35	Taxable	A
16448	15583025	5;1;54;31;I	NE 31-54-1	<Null>	Polygon	156.35	Taxable	A
16456	20818126	5;1;54;32;I	NW 32-54-	<Null>	Polygon	157	Taxable	A
17249	22812762	5;2;54;36;I	NE 36-54-2	<Null>	Polygon	156.6	Taxable	A
19217	11753696	1987HW;X	SW 5-55-1-	<Null>	Polygon	79.7	Taxable	A
19218	11753381	5;1;55;5;S\	SW 5-55-1-	<Null>	Polygon	64.03	Taxable	A
19219	11753381	5;1;55;5;S\	SW 5-55-1-	<Null>	Polygon	64.03	Taxable	A
19220	11753688	5231TR;A;:	SW 5-55-1-	<Null>	Polygon	9.97	Taxable	A
19221	16956625	5231TR;A;I	SW 5-55-1-	<Null>	Polygon	1.12	Taxable	A
19222	12345527	8020791;2	NW 5-55-1	HILLVIEW I	Polygon	3.4	Taxable	A
19223	12345535	8020791;2	NW 5-55-1	HILLVIEW I	Polygon	3.17	Taxable	A
19224	12345543	8020791;2	NW 5-55-1	HILLVIEW I	Polygon	3.24	Taxable	A
19225	12345551	8020791;2	NW 5-55-1	HILLVIEW I	Polygon	4.4	Taxable	A
19226	12345568	8020791;3	NW 5-55-1	HILLVIEW I	Polygon	3	Taxable	A
19227	12345576	8020791;3	NW 5-55-1	HILLVIEW I	Polygon	3	Taxable	A
19228	12345584	8020791;3	NW 5-55-1	HILLVIEW I	Polygon	3	Taxable	A
19229	12341939	8020791;3	NW 5-55-1	HILLVIEW I	Polygon	3	Taxable	A
19230	12341947	8020791;3	NW 5-55-1	HILLVIEW I	Polygon	3	Taxable	A
19231	12341955	8020791;3	NW 5-55-1	HILLVIEW I	Polygon	3.11	Taxable	A
19232	12338505	8020791;4	NW 5-55-1	HILLVIEW I	Polygon	3	Taxable	A
19233	12338513	8020791;4	NW 5-55-1	HILLVIEW I	Polygon	3	Taxable	A
19234	12338521	8020791;4	NW 5-55-1	HILLVIEW I	Polygon	3.07	Taxable	A
19235	12338539	8020791;4	NW 5-55-1	HILLVIEW I	Polygon	3.01	Taxable	A
19236	10848174	8020791;5	NW 5-55-1	HILLVIEW I	Polygon	2.99	Taxable	A
19237	10848166	8020791;5	NW 5-55-1	HILLVIEW I	Polygon	2.99	Taxable	A
19238	12341962	8020791;3	NW 5-55-1	HILLVIEW I	Polygon	16.36	Taxable	A
19239	11591006	8220435;3	NW 5-55-1	<Null>	Polygon	46.7	Taxable	A
19240	11598035	8220435;3	NW 5-55-1	<Null>	Polygon	29.4	Taxable	A
19241	12475209	7922967;2	NE 5-55-1-	<Null>	Polygon	6.08	Taxable	A
19243	11482247	8221144;4	NE 5-55-1-	KARMA CA	Polygon	2.08	Taxable	A
19244	11482239	8221144;4	NE 5-55-1-	KARMA CA	Polygon	2.06	Taxable	A
19245	11489424	8221144;5	NE 5-55-1-	KARMA CA	Polygon	2.1	Taxable	A
19246	11482221	8221144;5	NE 5-55-1-	KARMA CA	Polygon	1.22	Taxable	A
19247	11489382	8221144;5	NE 5-55-1-	KARMA CA	Polygon	1.2	Taxable	A
19248	11489374	8221144;5	NE 5-55-1-	KARMA CA	Polygon	1.4	Taxable	A
19249	11489366	8221144;5	NE 5-55-1-	KARMA CA	Polygon	2.07	Taxable	A
19250	11489359	8221144;5	NE 5-55-1-	KARMA CA	Polygon	0.92	Taxable	A
19251	32452401	5;1;55;6;Sf	SE 6-55-1-\	<Null>	Polygon	82.35	Taxable	A
19252	12353967	8020634;;/	SE 6-55-1-\	<Null>	Polygon	69.1	Taxable	A
19253	32452419	0725218;1	SE 6-55-1-\	<Null>	Polygon	24.66	Taxable	A
19254	28160380	5;1;55;6;S\	SW 6-55-1-	<Null>	Polygon	92.91	Taxable	A
19255	32775141	0728983;1	SW 6-55-1-	<Null>	Polygon	4.5	Taxable	A
19256	28160456	9925425;;:	SW 6-55-1-	<Null>	Polygon	17.48	Taxable	A
19257	28160456	9925425;;:	SW 6-55-1-	<Null>	Polygon	17.48	Taxable	A

19258	32775159	0728983;1 SW 6-55-1- <Null>	Polygon	8.45	Taxable	A
19259	32775166	0728983;1 SW 6-55-1- <Null>	Polygon	2.05	Taxable	A
19260	13155305	5;1;55;6;N NW 6-55-1 <Null>	Polygon	160	Taxable	A
19261	13155313	5;1;55;6;N NE 6-55-1- <Null>	Polygon	158.2	Taxable	A
19262	13155313	5;1;55;6;N NE 6-55-1- <Null>	Polygon	158.2	Taxable	A
19263	34550154	5;1;55;7;S SE 7-55-1- \ BRIDLEWO	Polygon	105.98	Taxable	A
19264	32266587	0721460;1 SE 7-55-1- \ <Null>	Polygon	4.99	Taxable	A
19265	34550161	1026113;1 SE 7-55-1- \ BRIDLEWO	Polygon	2.32	Taxable	A
19266	34550179	1026113;1 SE 7-55-1- \ BRIDLEWO	Polygon	2.19	Taxable	A
19267	34550187	1026113;1 SE 7-55-1- \ BRIDLEWO	Polygon	2.31	Taxable	A
19268	34550203	1026113;1 SE 7-55-1- \ BRIDLEWO	Polygon	0.03	Taxable	A
19269	34550195	1026113;2 SE 7-55-1- \ BRIDLEWO	Polygon	2.24	Taxable	A
19270	34550211	1026113;2 SE 7-55-1- \ BRIDLEWO	Polygon	2.35	Taxable	A
19271	34550229	1026113;2 SE 7-55-1- \ BRIDLEWO	Polygon	2.84	Taxable	A
19272	34550237	1026113;2 SE 7-55-1- \ BRIDLEWO	Polygon	2.52	Taxable	A
19273	34550245	1026113;2 SE 7-55-1- \ BRIDLEWO	Polygon	3.14	Taxable	A
19274	34550253	1026113;2 SE 7-55-1- \ BRIDLEWO	Polygon	2.59	Taxable	A
19275	34550260	1026113;2 SE 7-55-1- \ BRIDLEWO	Polygon	2.72	Taxable	A
19276	34550278	1026113;2 SE 7-55-1- \ BRIDLEWO	Polygon	2.62	Taxable	A
19277	34550286	1026113;3 SE 7-55-1- \ BRIDLEWO	Polygon	2.27	Taxable	A
19278	34550294	1026113;3 SE 7-55-1- \ BRIDLEWO	Polygon	2.27	Taxable	A
19279	34550302	1026113;3 SE 7-55-1- \ BRIDLEWO	Polygon	2.26	Taxable	A
19280	34550310	1026113;3 SE 7-55-1- \ BRIDLEWO	Polygon	2.2	Taxable	A
19281	34550328	1026113;3 SE 7-55-1- \ BRIDLEWO	Polygon	2.29	Taxable	A
19282	34550336	1026113;3 SE 7-55-1- \ BRIDLEWO	Polygon	2.31	Taxable	A
19283	34550344	1026113;3 SE 7-55-1- \ BRIDLEWO	Polygon	2.35	Taxable	A
19284	35105338	1220509;1 SW 7-55-1- <Null>	Polygon	75.47	Taxable	A
19285	35105346	1220509;1 SW 7-55-1- <Null>	Polygon	70.47	Taxable	A
19286	35105354	1220509;1 SW 7-55-1- <Null>	Polygon	4.99	Taxable	A
19287	35105361	1220509;1 SW 7-55-1- <Null>	Polygon	10.01	Taxable	A
19288	30253165	5;1;55;7;N NW 7-55-1 <Null>	Polygon	140.06	Taxable	A
19289	30253173	0326132;1 NW 7-55-1 <Null>	Polygon	19.94	Taxable	A
19290	22858872	5;1;55;7;N NE 7-55-1- <Null>	Polygon	160	Taxable	A
19291	10759207	5;1;55;8;S SE 8-55-1- \ <Null>	Polygon	139.71	Taxable	A
19295	12344669	8020791;1 SW 8-55-1- HILLVIEW	Polygon	3	Taxable	A
19296	10007558	8020791;1 SW 8-55-1- HILLVIEW	Polygon	3	Taxable	A
19297	12344677	8020791;1 SW 8-55-1- HILLVIEW	Polygon	3	Taxable	A
19298	12344685	8020791;1 SW 8-55-1- HILLVIEW	Polygon	3	Taxable	A
19299	12344693	8020791;1 SW 8-55-1- HILLVIEW	Polygon	3	Taxable	A
19300	12344701	8020791;1 SW 8-55-1- HILLVIEW	Polygon	3	Taxable	A
19301	12344719	8020791;2 SW 8-55-1- HILLVIEW	Polygon	3	Taxable	A
19302	12344727	8020791;2 SW 8-55-1- HILLVIEW	Polygon	3.16	Taxable	A
19303	12344735	8020791;2 SW 8-55-1- HILLVIEW	Polygon	3.26	Taxable	A
19304	10867166	8020791;2 SW 8-55-1- HILLVIEW	Polygon	3.23	Taxable	A
19305	12345493	8020791;2 SW 8-55-1- HILLVIEW	Polygon	3	Taxable	A
19306	12345501	8020791;2 SW 8-55-1- HILLVIEW	Polygon	3.06	Taxable	A
19307	12345519	8020791;2 SW 8-55-1- HILLVIEW	Polygon	3.11	Taxable	A

19308	12341970	8020791;4 SW 8-55-1- HILLVIEW I Polygon	3	Taxable	A
19309	12341988	8020791;4 SW 8-55-1- HILLVIEW I Polygon	3	Taxable	A
19310	12341996	8020791;4 SW 8-55-1- HILLVIEW I Polygon	2.99	Taxable	A
19311	12342002	8020791;4 SW 8-55-1- HILLVIEW I Polygon	3.21	Taxable	A
19312	28322816	8020791;4 SW 8-55-1- HILLVIEW I Polygon	3	Taxable	A
19313	12338471	8020791;4 SW 8-55-1- HILLVIEW I Polygon	3	Taxable	A
19314	12338489	8020791;4 SW 8-55-1- HILLVIEW I Polygon	2.99	Taxable	A
19315	12338497	8020791;4 SW 8-55-1- HILLVIEW I Polygon	3.02	Taxable	A
19316	10731157	8020791;4 SW 8-55-1- HILLVIEW I Polygon	3.01	Taxable	A
19317	11415164	8020791;4 SW 8-55-1- HILLVIEW I Polygon	3.03	Taxable	A
19318	12341772	8020791;4 SW 8-55-1- HILLVIEW I Polygon	3.01	Taxable	A
19319	12341780	8020791;4 SW 8-55-1- HILLVIEW I Polygon	3.22	Taxable	A
19320	12341798	8020791;4 SW 8-55-1- HILLVIEW I Polygon	3.31	Taxable	A
19321	10078533	8020791;4 SW 8-55-1- HILLVIEW I Polygon	3.04	Taxable	A
19322	29264041	8020791;4 SW 8-55-1- HILLVIEW I Polygon	6.02	Taxable	A
19323	12341822	8020791;5 SW 8-55-1- HILLVIEW I Polygon	2.99	Taxable	A
19324	12341830	8020791;5 SW 8-55-1- HILLVIEW I Polygon	2.99	Taxable	A
19325	28322790	8020791;5 SW 8-55-1- HILLVIEW I Polygon	3	Taxable	A
19326	12341856	8020791;5 SW 8-55-1- HILLVIEW I Polygon	3	Taxable	A
19327	12341673	8020791;5 SW 8-55-1- HILLVIEW I Polygon	3.29	Taxable	A
19328	12341681	8020791;5 SW 8-55-1- HILLVIEW I Polygon	3	Taxable	A
19329	12344652	8020791;1 SW 8-55-1- HILLVIEW I Polygon	0.31	Taxable	A
19330	12341863	8020791;5 SW 8-55-1- HILLVIEW I Polygon	0.91	Taxable	A
19331	12342028	8020791;4 SW 8-55-1- HILLVIEW I Polygon	1.95	Taxable	A
19332	12344743	8020791;2 SW 8-55-1- HILLVIEW I Polygon	33.82	Taxable	A
19333	14108120	7722436;1 NW 8-55-1 ASPEN HILI Polygon	2.97	Taxable	A
19334	11037975	7722436;1 NW 8-55-1 ASPEN HILI Polygon	2.88	Taxable	A
19335	14108138	7722436;1 NW 8-55-1 ASPEN HILI Polygon	2.88	Taxable	A
19336	14108146	7722436;1 NW 8-55-1 ASPEN HILI Polygon	2.88	Taxable	A
19337	14108154	7722436;1 NW 8-55-1 ASPEN HILI Polygon	2.87	Taxable	A
19338	14108161	7722436;1 NW 8-55-1 ASPEN HILI Polygon	1.04	Taxable	A
19339	13503264	7722436;2 NW 8-55-1 ASPEN HILI Polygon	2.91	Taxable	A
19340	14108179	7722436;2 NW 8-55-1 ASPEN HILI Polygon	2.92	Taxable	A
19341	14108187	7722436;2 NW 8-55-1 ASPEN HILI Polygon	3	Taxable	A
19342	14108195	7722436;2 NW 8-55-1 ASPEN HILI Polygon	3	Taxable	A
19343	13223053	7722436;2 NW 8-55-1 ASPEN HILI Polygon	3	Taxable	A
19344	14108203	7722436;2 NW 8-55-1 ASPEN HILI Polygon	3	Taxable	A
19345	11844248	7722436;2 NW 8-55-1 ASPEN HILI Polygon	3.43	Taxable	A
19346	14116925	7722436;2 NW 8-55-1 ASPEN HILI Polygon	0.3	Taxable	A
19347	14116933	7722436;3 NW 8-55-1 ASPEN HILI Polygon	2.99	Taxable	A
19348	28322683	7722436;3 NW 8-55-1 ASPEN HILI Polygon	3	Taxable	A
19349	14116959	7722436;3 NW 8-55-1 ASPEN HILI Polygon	3.04	Taxable	A
19350	14116966	7722436;3 NW 8-55-1 ASPEN HILI Polygon	2.22	Taxable	A
19351	14116974	7722436;3 NW 8-55-1 ASPEN HILI Polygon	2.21	Taxable	A
19352	14116982	7722436;3 NW 8-55-1 ASPEN HILI Polygon	1.96	Taxable	A
19353	14116990	7722436;3 NW 8-55-1 ASPEN HILI Polygon	1.92	Taxable	A
19354	14117006	7722436;3 NW 8-55-1 ASPEN HILI Polygon	1.92	Taxable	A

19355	14117014	7722436;3 NW 8-55-1 ASPEN HILI Polygon	2.02	Taxable	A
19356	14115068	7722436;3 NW 8-55-1 ASPEN HILI Polygon	1.97	Taxable	A
19357	37246592	7722436;3 NW 8-55-1 ASPEN HILI Polygon	51.37	Taxable	A
19358	14115084	7722436;4 NW 8-55-1 ASPEN HILI Polygon	3.15	Taxable	A
19359	14115092	7722436;4 NW 8-55-1 ASPEN HILI Polygon	3.08	Taxable	A
19360	10069599	7722436;4 NW 8-55-1 ASPEN HILI Polygon	3.11	Taxable	A
19361	14115100	7722436;4 NW 8-55-1 ASPEN HILI Polygon	3.14	Taxable	A
19362	14115118	7722436;4 NW 8-55-1 ASPEN HILI Polygon	3.04	Taxable	A
19363	10037588	7722436;4 NW 8-55-1 ASPEN HILI Polygon	3	Taxable	A
19364	14115126	7722436;4 NW 8-55-1 ASPEN HILI Polygon	3.05	Taxable	A
19365	14115134	7722436;4 NW 8-55-1 ASPEN HILI Polygon	3.01	Taxable	A
19366	14115142	7722436;4 NW 8-55-1 ASPEN HILI Polygon	3.03	Taxable	A
19367	14115167	7722436;4 NW 8-55-1 ASPEN HILI Polygon	1.89	Taxable	A
19368	14108013	7722436;4 NW 8-55-1 ASPEN HILI Polygon	2.37	Taxable	A
19369	28323392	0020658;; NE 8-55-1- <Null> Polygon	38.67	Taxable	A
19370	28323426	0020658;; NE 8-55-1- <Null> Polygon	39.64	Taxable	A
19371	28323426	0020658;; NE 8-55-1- <Null> Polygon	39.64	Taxable	A
19372	28323434	0020658;; NE 8-55-1- <Null> Polygon	39.49	Taxable	A
19373	28323400	0020658;; NE 8-55-1- <Null> Polygon	15.54	Taxable	A
19374	28323418	0020658;; NE 8-55-1- <Null> Polygon	22.12	Taxable	A
19382	17672585	5;1;55;9; SW 9-55-1- <Null> Polygon	33.98	Taxable	A
19385	17672585	5;1;55;9; SW 9-55-1- <Null> Polygon	33.98	Taxable	A
19388	17672577	5;1;55;9; N NW 9-55-1 <Null> Polygon	157.51	Taxable	A
19389	17672577	5;1;55;9; N NW 9-55-1 <Null> Polygon	157.51	Taxable	A
19390	14236658	5;1;55;9; N NE 9-55-1- <Null> Polygon	35.72	Taxable	A
	32	NE 9-55-1- <Null> Polygon	3	Taxable	A
19391	21879986	5;1;55;9; N NE 9-55-1- <Null> Polygon	3	Taxable	A
19392	15183809	7520141;1 NE 9-55-1- <Null> Polygon	40.13	Taxable	A
	33	NE 9-55-1- <Null> Polygon	37.37	Taxable	A
19393	15183817	7520141;1 NE 9-55-1- <Null> Polygon	37.37	Taxable	A
19394	15183825	7520141;1 NE 9-55-1- <Null> Polygon	31.89	Taxable	A
27080	37534162	5;1;55;10; NW 10-55- <Null> Polygon	70.25	Taxable	A
19414	27733682	9826003;; NW 10-55- <Null> Polygon	7.96	Taxable	A
27078	37281896	1623035;1 NW 10-55- <Null> Polygon	4.99	Taxable	A
27079	37281904	1623035;1 NW 10-55- <Null> Polygon	4.99	Taxable	A
19411	37281904	1623035;1 NW 10-55- <Null> Polygon	73.59	Taxable	A
19412	37534162	5;1;55;10; NW 10-55- <Null> Polygon	73.59	Taxable	A
19435	21328182	5;1;55;15; SE 15-55-1 <Null> Polygon	133.25	Taxable	A
19436	21328182	5;1;55;15; SW 15-55- <Null> Polygon	100.26	Taxable	A
19437	33382433	5;1;55;15; SW 15-55- <Null> Polygon	100.26	Taxable	A
19438	22856389	5;1;55;15; SW 15-55- <Null> Polygon	6.15	Taxable	A
19439	33382433	5;1;55;15; SW 15-55- <Null> Polygon	6.15	Taxable	A
19440	26885203	5;1;55;15; SW 15-55- <Null> Polygon	8.99	Taxable	A
19441	33382441	0826353;1 SW 15-55- <Null> Polygon	32.96	Taxable	A
19442	28466902	5;1;55;15; NW 15-55- <Null> Polygon	116.68	Taxable	A
19443	26885260	5;1;55;15; NW 15-55- <Null> Polygon	14.18	Taxable	A
19444	28466910	0022805;; NW 15-55- <Null> Polygon	10.01	Taxable	A

19445	26885211	5;1;55;15;I	NE 15-55-1 <Null>	Polygon	68.02	Taxable	A
19446	30482061	5;1;55;16;S	SE 16-55-1 <Null>	Polygon	141.01	Taxable	A
19447	34002337	0928328;1	SE 16-55-1 <Null>	Polygon	11.98	Taxable	A
	34		SE 16-55-1 <Null>	Polygon	4	Taxable	A
19448	34002345	0928328;1	SE 16-55-1 <Null>	Polygon	4	Taxable	A
	35		SE 16-55-1 <Null>	Polygon	4	Taxable	A
19449	34002353	0928328;1	SE 16-55-1 <Null>	Polygon	4	Taxable	A
19450	22856397	5;1;55;16;S	SW 16-55-1 <Null>	Polygon	160	Taxable	A
19451	12633715	7921072;;;	NW 16-55- ARDEA PA	Polygon	4	Taxable	A
19452	12796752	7921072;;;	NW 16-55- ARDEA PA	Polygon	3.95	Taxable	A
19453	12844445	7921072;;;	NW 16-55- ARDEA PA	Polygon	5.18	Taxable	A
19454	12844453	7921072;;;	NW 16-55- ARDEA PA	Polygon	3.6	Taxable	A
19455	12844460	7921072;;;	NW 16-55- ARDEA PA	Polygon	3.78	Taxable	A
19456	12844486	7921072;;;	NW 16-55- ARDEA PA	Polygon	3.28	Taxable	A
19457	12844494	7921072;;;	NW 16-55- ARDEA PA	Polygon	3.58	Taxable	A
19458	12844502	7921072;;;	NW 16-55- ARDEA PA	Polygon	3.16	Taxable	A
19459	12844510	7921072;;;	NW 16-55- ARDEA PA	Polygon	3.97	Taxable	A
19460	12844528	7921072;;;	NW 16-55- ARDEA PA	Polygon	4.76	Taxable	A
19461	12844536	7921072;;;	NW 16-55- ARDEA PA	Polygon	4.03	Taxable	A
19462	12802419	7921072;;;	NW 16-55- ARDEA PA	Polygon	3.48	Taxable	A
19463	12802427	7921072;;;	NW 16-55- ARDEA PA	Polygon	3.73	Taxable	A
19464	12802443	7921072;;;	NW 16-55- ARDEA PA	Polygon	3.68	Taxable	A
19465	12802451	7921072;;;	NW 16-55- ARDEA PA	Polygon	4.23	Taxable	A
19466	12802468	7921072;;;	NW 16-55- ARDEA PA	Polygon	4.81	Taxable	A
19467	12802476	7921072;;;	NW 16-55- ARDEA PA	Polygon	4.57	Taxable	A
19468	12802484	7921072;;;	NW 16-55- ARDEA PA	Polygon	4.1	Taxable	A
19469	12802500	7921072;;;	NW 16-55- ARDEA PA	Polygon	3.97	Taxable	A
19470	12799623	7921072;;;	NW 16-55- ARDEA PA	Polygon	5.13	Taxable	A
19471	12799631	7921072;;;	NW 16-55- ARDEA PA	Polygon	4.02	Taxable	A
19472	12799649	7921072;;;	NW 16-55- ARDEA PA	Polygon	4	Taxable	A
19473	12844478	7921072;;;	NW 16-55- ARDEA PA	Polygon	18.84	Taxable	A
19474	12802435	7921072;;;	NW 16-55- ARDEA PA	Polygon	9.87	Taxable	A
19475	12802492	7921072;;;	NW 16-55- ARDEA PA	Polygon	0.74	Taxable	A
19477	11437167	8222558;;;	NE 16-55-1 CHEVIOT H	Polygon	3.58	Taxable	A
19478	11456662	8222558;;;	NE 16-55-1 CHEVIOT H	Polygon	3.14	Taxable	A
19479	11456670	8222558;;;	NE 16-55-1 CHEVIOT H	Polygon	3.06	Taxable	A
19480	11456688	8222558;;;	NE 16-55-1 CHEVIOT H	Polygon	3.06	Taxable	A
19481	11456696	8222558;;;	NE 16-55-1 CHEVIOT H	Polygon	3.09	Taxable	A
19482	11456704	8222558;;;	NE 16-55-1 CHEVIOT H	Polygon	2.97	Taxable	A
19483	11464237	8222558;;;	NE 16-55-1 CHEVIOT H	Polygon	3.01	Taxable	A
19484	11464245	8222558;;;	NE 16-55-1 CHEVIOT H	Polygon	2.64	Taxable	A
19485	11464253	8222558;;;	NE 16-55-1 CHEVIOT H	Polygon	4.18	Taxable	A
19486	11464260	8222558;;;	NE 16-55-1 CHEVIOT H	Polygon	3.48	Taxable	A
19487	11433125	8222558;;;	NE 16-55-1 CHEVIOT H	Polygon	2.17	Taxable	A
19488	11464286	8222558;;;	NE 16-55-1 CHEVIOT H	Polygon	3.04	Taxable	A
19489	11464294	8222558;;;	NE 16-55-1 CHEVIOT H	Polygon	2.45	Taxable	A
19490	11464302	8222558;;;	NE 16-55-1 CHEVIOT H	Polygon	2.77	Taxable	A

19491	11464310	8222558;;	NE 16-55-1	CHEVIOT H Polygon	3.73	Taxable	A
19492	11464328	8222558;;	NE 16-55-1	CHEVIOT H Polygon	3.66	Taxable	A
19493	11433182	8222558;;	NE 16-55-1	CHEVIOT H Polygon	4.03	Taxable	A
19494	11464278	8222558;;	NE 16-55-1	CHEVIOT H Polygon	2.5	Taxable	A
19495	11437150	8222558;;	NE 16-55-1	CHEVIOT H Polygon	3.81	Taxable	A
19496	11437142	8222558;;	NE 16-55-1	CHEVIOT H Polygon	3.14	Taxable	A
19497	11437134	8222558;;	NE 16-55-1	CHEVIOT H Polygon	3.14	Taxable	A
19498	11437126	8222558;;	NE 16-55-1	CHEVIOT H Polygon	3.21	Taxable	A
19499	11437118	8222558;;	NE 16-55-1	CHEVIOT H Polygon	3.01	Taxable	A
19500	11437100	8222558;;	NE 16-55-1	CHEVIOT H Polygon	2.77	Taxable	A
19501	11437092	8222558;;	NE 16-55-1	CHEVIOT H Polygon	2.97	Taxable	A
19502	11437084	8222558;;	NE 16-55-1	CHEVIOT H Polygon	2.84	Taxable	A
19503	11437076	8222558;;	NE 16-55-1	CHEVIOT H Polygon	2.62	Taxable	A
19504	11436623	8222558;;	NE 16-55-1	CHEVIOT H Polygon	2.59	Taxable	A
19505	11436680	8222558;;	NE 16-55-1	CHEVIOT H Polygon	15.99	Taxable	A
19506	11436672	8222558;;	NE 16-55-1	CHEVIOT H Polygon	2.62	Taxable	A
19507	11436664	8222558;;	NE 16-55-1	CHEVIOT H Polygon	6.87	Taxable	A
19508	11436657	8222558;;	NE 16-55-1	CHEVIOT H Polygon	5.68	Taxable	A
19509	11436649	8222558;;	NE 16-55-1	CHEVIOT H Polygon	0.86	Taxable	A
19510	11436631	8222558;;	NE 16-55-1	CHEVIOT H Polygon	2.35	Taxable	A
19511	11396660	8222558;;	NE 16-55-1	CHEVIOT H Polygon	8.06	Taxable	A
19512	11396653	8222558;;	NE 16-55-1	CHEVIOT H Polygon	10.53	Taxable	A
19513	11396645	8222558;;	NE 16-55-1	CHEVIOT H Polygon	0.37	Taxable	A
19514	11396637	8222558;;	NE 16-55-1	CHEVIOT H Polygon	1.04	Taxable	A
19515	11396629	8222558;;	NE 16-55-1	CHEVIOT H Polygon	0.27	Taxable	A
19516	13244306	5;1;55;17;	SE 17-55-1	<Null> Polygon	140.1	Taxable	A
19517	34086405	8320228;	A SE 17-55-1	<Null> Polygon	16.02	Taxable	A
19518	34086413	0940255;1	SE 17-55-1	<Null> Polygon	4.92	Taxable	A
19519	13244314	5;1;55;17;	SW 17-55-	<Null> Polygon	160	Taxable	A
19523	15520563	5;1;55;18;	SE 18-55-1	<Null> Polygon	160	Taxable	A
19524	14717227	5;1;55;18;	SW 18-55-	<Null> Polygon	160	Taxable	A
19536	32395965	5;1;55;21;	SE 21-55-1	<Null> Polygon	74.8	Taxable	A
19537	32395973	0723929;1	SE 21-55-1	<Null> Polygon	4.94	Taxable	A
19538	32395981	0723929;1	SE 21-55-1	<Null> Polygon	75.32	Taxable	A
19539	32395999	0723929;1	SE 21-55-1	<Null> Polygon	4.94	Taxable	A
19540	1407489	<Null>	SW 21-55-	<Null> Polygon	120.7	Taxable	A
19542	34113878	5;1;55;21;	I NE 21-55-1	<Null> Polygon	150.14	Taxable	A
19543	34113886	0940704;2	NE 21-55-1	<Null> Polygon	9.86	Taxable	A
19544	26885253	5;1;55;22;	SE 22-55-1	<Null> Polygon	111.57	Taxable	A
19545	33125247	5;1;55;22;	SW 22-55-	<Null> Polygon	116.04	Taxable	A
19546	33125255	0822400;1	SW 22-55-	<Null> Polygon	10.01	Taxable	A
19547	33125262	0822400;2	SW 22-55-	<Null> Polygon	10.01	Taxable	A
19548	33125270	0822400;3	SW 22-55-	<Null> Polygon	10.01	Taxable	A
19549	33125288	0822400;3	SW 22-55-	<Null> Polygon	10.01	Taxable	A
19550	31130016	5;1;55;22;	I NW 22-55-	<Null> Polygon	49.4	Taxable	A
19551	32467425	0725360;1	NW 22-55-	<Null> Polygon	20.49	Taxable	A
19552	31130008	0523362;3	NW 22-55-	<Null> Polygon	4.94	Taxable	A

19553	31130024	0523363;2 NW 22-55- <Null>	Polygon	53	Taxable	A
19554	32467433	0725360;1 NW 22-55- <Null>	Polygon	20.66	Taxable	A
19555	33640814	0621912;1 NE 22-55-1 <Null>	Polygon	32.24	Taxable	A
19556	14190417	5;1;55;22;; NE 22-55-1 <Null>	Polygon	24	Taxable	A
19557	11009396	8521570;1 NE 22-55-1 <Null>	Polygon	4.12	Taxable	A
19558	31670169	0621912;1 NE 22-55-1 <Null>	Polygon	8.01	Taxable	A
19559	31670177	0621912;1 NE 22-55-1 <Null>	Polygon	6.52	Taxable	A
19560	31670185	0621912;1 NE 22-55-1 <Null>	Polygon	6.7	Taxable	A
19561	33640822	0840083;1 NE 22-55-1 <Null>	Polygon	6.2	Taxable	A
19562	33640830	0840083;1 NE 22-55-1 <Null>	Polygon	5.54	Taxable	A
19564	14190367	5;1;55;23;; NW 23-55- <Null>	Polygon	2.2	Taxable	A
19565	14190474	5;1;55;OT RW NW 23 <Null>	Polygon	0.75	Taxable	A
19566	26885245	5;1;55;27; SE 27-55-1 <Null>	Polygon	75.77	Taxable	A
19567	13999123	5;1;55;27; SE 27-55-1 <Null>	Polygon	75.77	Taxable	A
19568	32882300	0740200;1 SW 27-55- <Null>	Polygon	39.04	Taxable	A
19569	35774793	5;1;55;27; SW 27-55- <Null>	Polygon	69.6	Taxable	A
19570	32882318	0740200;1 SW 27-55- <Null>	Polygon	10.11	Taxable	A
19571	32882326	0740200;1 SW 27-55- <Null>	Polygon	10.11	Taxable	A
19572	32882334	0740200;1 SW 27-55- <Null>	Polygon	20.56	Taxable	A
19573	35774801	1323565;1 SW 27-55- <Null>	Polygon	3.04	Taxable	A
19574	35774819	1323565;2 SW 27-55- <Null>	Polygon	3.51	Taxable	A
19575	37844768	1820317;1 NW 27-55- <Null>	Polygon	73.42	Taxable	A
19576	37844776	1820317;1 NW 27-55- <Null>	Polygon	73.42	Taxable	A
19577	37844743	5;1;55;27; NW 27-55- <Null>	Polygon	73.42	Taxable	A
19578	37844751	1820317;1 NW 27-55- <Null>	Polygon	73.42	Taxable	A
19579	34454165	5;1;55;27; NE 27-55-1 <Null>	Polygon	117.98	Taxable	A
19580	34454173	1025023;1 NE 27-55-1 <Null>	Polygon	10.08	Taxable	A
19581	34454181	1025023;2 NE 27-55-1 <Null>	Polygon	10.21	Taxable	A
19582	34454199	1025023;2 NE 27-55-1 <Null>	Polygon	10.45	Taxable	A
19583	34454207	1025023;3 NE 27-55-1 <Null>	Polygon	10.01	Taxable	A
19584	11567353	5;1;55;28; SE 28-55-1 <Null>	Polygon	161	Taxable	A
19590	22860399	5;1;55;28; NE 28-55-1 <Null>	Polygon	161	Taxable	A
19615	27078997	9721861;; SE 33-55-1 TREE FARM	Polygon	10.01	Taxable	A
19616	34881748	1123799;1 SE 33-55-1 TREE FARM	Polygon	2.94	Taxable	A
19617	34881756	1123799;1 SE 33-55-1 TREE FARM	Polygon	2.94	Taxable	A
19618	34881763	1123799;1 SE 33-55-1 TREE FARM	Polygon	2.52	Taxable	A
19619	34881771	1123799;2 SE 33-55-1 TREE FARM	Polygon	3.26	Taxable	A
19620	34881789	1123799;2 SE 33-55-1 TREE FARM	Polygon	2.87	Taxable	A
19621	34881797	1123799;2 SE 33-55-1 TREE FARM	Polygon	2.87	Taxable	A
19622	34881805	1123799;2 SE 33-55-1 TREE FARM	Polygon	2.87	Taxable	A
19623	34882126	1123799;3 SE 33-55-1 TREE FARM	Polygon	2.52	Taxable	A
19624	34882134	1123799;3 SE 33-55-1 TREE FARM	Polygon	2.52	Taxable	A
19625	34882142	1123799;3 SE 33-55-1 TREE FARM	Polygon	2.84	Taxable	A
19626	34882150	1123799;3 SE 33-55-1 TREE FARM	Polygon	2.57	Taxable	A
19627	34882167	1123799;3 SE 33-55-1 TREE FARM	Polygon	2.62	Taxable	A
19628	34882175	1123799;3 SE 33-55-1 TREE FARM	Polygon	2.84	Taxable	A
19629	34882183	1123799;3 SE 33-55-1 TREE FARM	Polygon	2.74	Taxable	A



19630	34881847	1123799;3 SE 33-55-1 TREE FARM Polygon	2.59	Taxable	A
19631	34881855	1123799;3 SE 33-55-1 TREE FARM Polygon	2.64	Taxable	A
19632	34881862	1123799;3 SE 33-55-1 TREE FARM Polygon	2.52	Taxable	A
19633	34882051	1123799;3 SE 33-55-1 TREE FARM Polygon	2.64	Taxable	A
19634	34882068	1123799;3 SE 33-55-1 TREE FARM Polygon	2.64	Taxable	A
19635	34882076	1123799;3 SE 33-55-1 TREE FARM Polygon	2.72	Taxable	A
19636	34881870	1123799;3 SE 33-55-1 TREE FARM Polygon	2.4	Taxable	A
19637	34881912	1123799;3 SE 33-55-1 TREE FARM Polygon	2.5	Taxable	A
19638	34881920	1123799;3 SE 33-55-1 TREE FARM Polygon	3.09	Taxable	A
19639	34882084	1123799;3 SE 33-55-1 TREE FARM Polygon	2.52	Taxable	A
19640	34882092	1123799;3 SE 33-55-1 TREE FARM Polygon	2.62	Taxable	A
19641	34881938	1123799;3 SE 33-55-1 TREE FARM Polygon	2.74	Taxable	A
19642	34881946	1123799;3 SE 33-55-1 TREE FARM Polygon	3.16	Taxable	A
19643	34881954	1123799;3 SE 33-55-1 TREE FARM Polygon	2.94	Taxable	A
19644	34881961	1123799;3 SE 33-55-1 TREE FARM Polygon	2.84	Taxable	A
19645	34881979	1123799;3 SE 33-55-1 TREE FARM Polygon	2.92	Taxable	A
19646	34882100	1123799;3 SE 33-55-1 TREE FARM Polygon	3.09	Taxable	A
19647	34881888	1123799;3 SE 33-55-1 TREE FARM Polygon	1.36	Taxable	A
19648	34882118	1123799;4 SE 33-55-1 TREE FARM Polygon	2.77	Taxable	A
19649	34881987	1123799;4 SE 33-55-1 TREE FARM Polygon	2.42	Taxable	A
19651	34881995	1123799;4 SE 33-55-1 TREE FARM Polygon	3.06	Taxable	A
19652	34882191	1123799;4 SE 33-55-1 TREE FARM Polygon	2.67	Taxable	A
19653	34882209	1123799;4 SE 33-55-1 TREE FARM Polygon	2.55	Taxable	A
19654	34882217	1123799;4 SE 33-55-1 TREE FARM Polygon	2.62	Taxable	A
19655	34882001	1123799;4 SE 33-55-1 TREE FARM Polygon	2.27	Taxable	A
19656	34882019	1123799;4 SE 33-55-1 TREE FARM Polygon	2.15	Taxable	A
19657	34881904	1123799;4 SE 33-55-1 TREE FARM Polygon	5.93	Taxable	A
19658	34881813	1123799;4 SE 33-55-1 TREE FARM Polygon	9.88	Taxable	A
19659	34882027	1123799;4 SE 33-55-1 TREE FARM Polygon	3.73	Taxable	A
19660	34882035	1123799;4 SE 33-55-1 TREE FARM Polygon	2.59	Taxable	A
19661	34881821	1123799;4 SE 33-55-1 TREE FARM Polygon	3.95	Taxable	A
19662	34882043	1123799;4 SE 33-55-1 TREE FARM Polygon	2.05	Taxable	A
19663	34881839	1123799;4 SE 33-55-1 TREE FARM Polygon	0.37	Taxable	A
19668	26667964	5;1;55;33;I NE 33-55-1<Null> Polygon	144.51	Taxable	A
19669	26667972	9620812;;: NE 33-55-1<Null> Polygon	14.48	Taxable	A
19671	10891281	5;1;55;34;: SW 34-55-1<Null> Polygon	160	Taxable	A
19672	11484516	5;1;55;34;I NW 34-55-1<Null> Polygon	156.69	Taxable	A
19674	19309541	5;2;55;1;S SE 1-55-2-1<Null> Polygon	150.9	Taxable	A
19675	19309559	5;2;55;1;S SE 1-55-2-1<Null> Polygon	3	Taxable	A
19676	19309574	5;2;55;1;S SE 1-55-2-1<Null> Polygon	3	Taxable	A
19677	15752967	5;2;55;1;S SW 1-55-2-1<Null> Polygon	152.41	Taxable	A
19678	12268950	8021507;;: SW 1-55-2-1<Null> Polygon	4	Taxable	A
19679	11769817	8122209;2 NW 1-55-2 STURGEON Polygon	3.16	Taxable	A
19680	15752950	5;2;55;1;N NW 1-55-2<Null> Polygon	64.69	Taxable	A
19681	11769809	8122209;2 NW 1-55-2 STURGEON Polygon	1.91	Taxable	A
19682	11769791	8122209;2 NW 1-55-2 STURGEON Polygon	2.03	Taxable	A
19683	11786704	8122209;2 NW 1-55-2 STURGEON Polygon	3.11	Taxable	A

19684	11786696	8122209;2 NW 1-55-2 STURGEON Polygon	2.92	Taxable	A
19685	11786688	8122209;2 NW 1-55-2 STURGEON Polygon	3.14	Taxable	A
19686	11801628	8122209;2 NW 1-55-2 STURGEON Polygon	3.11	Taxable	A
19687	11801602	8122209;3 NW 1-55-2 STURGEON Polygon	4	Taxable	A
19688	11801594	8122209;3 NW 1-55-2 STURGEON Polygon	2.87	Taxable	A
19689	11801586	8122209;3 NW 1-55-2 STURGEON Polygon	2.89	Taxable	A
19690	11801875	8122209;3 NW 1-55-2 STURGEON Polygon	3.06	Taxable	A
19691	11801867	8122209;3 NW 1-55-2 STURGEON Polygon	3.04	Taxable	A
19692	11772290	8122209;4 NW 1-55-2 STURGEON Polygon	1.5	Taxable	A
19693	11772282	8122209;4 NW 1-55-2 STURGEON Polygon	1.5	Taxable	A
19694	11772274	8122209;4 NW 1-55-2 STURGEON Polygon	1.58	Taxable	A
19695	11772266	8122209;4 NW 1-55-2 STURGEON Polygon	1.64	Taxable	A
19696	11772259	8122209;4 NW 1-55-2 STURGEON Polygon	1.7	Taxable	A
19697	11772241	8122209;4 NW 1-55-2 STURGEON Polygon	1.54	Taxable	A
19698	11772225	8122209;4 NW 1-55-2 STURGEON Polygon	1.55	Taxable	A
19699	11772902	8122209;4 NW 1-55-2 STURGEON Polygon	1.7	Taxable	A
19700	11772894	8122209;4 NW 1-55-2 STURGEON Polygon	1.73	Taxable	A
19701	11772886	8122209;4 NW 1-55-2 STURGEON Polygon	1.74	Taxable	A
19702	11772878	8122209;4 NW 1-55-2 STURGEON Polygon	1.7	Taxable	A
19703	11772860	8122209;4 NW 1-55-2 STURGEON Polygon	1.72	Taxable	A
19704	11772853	8122209;4 NW 1-55-2 STURGEON Polygon	1.58	Taxable	A
19705	11772845	8122209;4 NW 1-55-2 STURGEON Polygon	2.5	Taxable	A
19706	11772308	8122209;4 NW 1-55-2 STURGEON Polygon	0.27	Taxable	A
19707	11772233	8122209;4 NW 1-55-2 STURGEON Polygon	19.79	Taxable	A
19708	11334547	8320435;;; NW 1-55-2 <Null> Polygon	3	Taxable	A
19709	11317922	8320435;;; NW 1-55-2 <Null> Polygon	3	Taxable	A
26942	36780815	1523594;1 NE 1-55-2- <Null> Polygon	3.43	Taxable	A
26940	36780823	1523594;1 NE 1-55-2- <Null> Polygon	4.99	Taxable	A
26941	36780831	1523594;1 NE 1-55-2- <Null> Polygon	72.33	Taxable	A
19710	36780849	1523594;1 NE 1-55-2- <Null> Polygon	79.35	Taxable	A
19805	16476616	5;2;55;12; SE 12-55-2 <Null> Polygon	160	Taxable	A
19806	11769247	8122209;1 SW 12-55-. STURGEON Polygon	2.94	Taxable	A
19807	11769239	8122209;1 SW 12-55-. STURGEON Polygon	2.94	Taxable	A
19808	11769221	8122209;1 SW 12-55-. STURGEON Polygon	3.21	Taxable	A
19809	11769213	8122209;1 SW 12-55-. STURGEON Polygon	3.51	Taxable	A
19810	11769205	8122209;1 SW 12-55-. STURGEON Polygon	3.24	Taxable	A
19811	11769197	8122209;1 SW 12-55-. STURGEON Polygon	2.97	Taxable	A
19812	11769189	8122209;1 SW 12-55-. STURGEON Polygon	3.26	Taxable	A
19813	11769171	8122209;1 SW 12-55-. STURGEON Polygon	3.09	Taxable	A
19814	11769163	8122209;1 SW 12-55-. STURGEON Polygon	3.06	Taxable	A
19815	11769156	8122209;2 SW 12-55-. STURGEON Polygon	2.79	Taxable	A
19816	11769148	8122209;2 SW 12-55-. STURGEON Polygon	2.94	Taxable	A
19817	11769130	8122209;2 SW 12-55-. STURGEON Polygon	3.31	Taxable	A
19818	11769122	8122209;2 SW 12-55-. STURGEON Polygon	3.26	Taxable	A
19819	11769114	8122209;2 SW 12-55-. STURGEON Polygon	4.45	Taxable	A
19820	11769106	8122209;2 SW 12-55-. STURGEON Polygon	1.92	Taxable	A
19821	11769098	8122209;2 SW 12-55-. STURGEON Polygon	1.92	Taxable	A

19822	11769080	8122209;2 SW 12-55-;STURGEON Polygon	2	Taxable	A
19823	11769874	8122209;2 SW 12-55-;STURGEON Polygon	2.42	Taxable	A
19824	11769866	8122209;2 SW 12-55-;STURGEON Polygon	1.73	Taxable	A
19825	11769859	8122209;2 SW 12-55-;STURGEON Polygon	1.87	Taxable	A
19826	11769841	8122209;2 SW 12-55-;STURGEON Polygon	1.9	Taxable	A
19827	11769833	8122209;2 SW 12-55-;STURGEON Polygon	1.63	Taxable	A
19828	11769825	8122209;2 SW 12-55-;STURGEON Polygon	1.83	Taxable	A
19829	11769783	8122209;2 SW 12-55-;STURGEON Polygon	1.66	Taxable	A
19830	11801842	8122209;3 SW 12-55-;STURGEON Polygon	2.24	Taxable	A
19831	11801834	8122209;3 SW 12-55-;STURGEON Polygon	1.63	Taxable	A
19832	11801826	8122209;3 SW 12-55-;STURGEON Polygon	1.47	Taxable	A
19833	11801818	8122209;3 SW 12-55-;STURGEON Polygon	1.58	Taxable	A
19834	11801800	8122209;3 SW 12-55-;STURGEON Polygon	1.82	Taxable	A
19835	11801792	8122209;3 SW 12-55-;STURGEON Polygon	1.46	Taxable	A
19836	11801784	8122209;3 SW 12-55-;STURGEON Polygon	1.65	Taxable	A
19837	11783420	8122209;3 SW 12-55-;STURGEON Polygon	1.91	Taxable	A
19838	11783412	8122209;3 SW 12-55-;STURGEON Polygon	1.6	Taxable	A
19839	11783404	8122209;3 SW 12-55-;STURGEON Polygon	1.21	Taxable	A
19840	10612753	8122209;3 SW 12-55-;STURGEON Polygon	1.46	Taxable	A
19841	11783396	8122209;3 SW 12-55-;STURGEON Polygon	1.77	Taxable	A
19842	11783388	8122209;3 SW 12-55-;STURGEON Polygon	1.56	Taxable	A
19843	11783370	8122209;3 SW 12-55-;STURGEON Polygon	2.18	Taxable	A
19844	11783362	8122209;3 SW 12-55-;STURGEON Polygon	1.93	Taxable	A
19845	11783355	8122209;3 SW 12-55-;STURGEON Polygon	1.92	Taxable	A
19846	11783347	8122209;3 SW 12-55-;STURGEON Polygon	3.04	Taxable	A
19847	11783339	8122209;3 SW 12-55-;STURGEON Polygon	4.15	Taxable	A
19848	11772316	8122209;3 SW 12-55-;STURGEON Polygon	2.72	Taxable	A
19849	11769262	8122209;1 SW 12-55-;STURGEON Polygon	23.25	Taxable	A
19850	11769255	8122209;1 SW 12-55-;STURGEON Polygon	0.35	Taxable	A
19851	11801610	8122209;3 SW 12-55-;STURGEON Polygon	1.17	Taxable	A
19852	11801850	8122209;3 SW 12-55-;STURGEON Polygon	15.69	Taxable	A
19853	17096983	5;2;55;12;I NW 12-55- <Null> Polygon	139	Taxable	A
19854	28749679	5437PX;OT NW 12-55- <Null> Polygon	13.74	Taxable	A
19855	28749687	0120590;1 NW 12-55- <Null> Polygon	5.26	Taxable	A
19856	17097064	5;2;55;12;I NE 12-55-2 <Null> Polygon	160	Taxable	A
19857	17096967	5;2;55;13;I SE 13-55-2 <Null> Polygon	160	Taxable	A
21602	32509813	5;1;56;3;S\ SW 3-56-1. <Null> Polygon	133.39	Taxable	A
21603	29120045	0125902;1 SW 3-56-1. <Null> Polygon	9.22	Taxable	A
21604	32386138	0723607;2 SW 3-56-1. <Null> Polygon	8.35	Taxable	A
21605	32862253	0726114;2 SW 3-56-1. <Null> Polygon	5.56	Taxable	A
21609	22865952	5;1;56;4;S\ SE 4-56-1- \ <Null> Polygon	160.99	Taxable	A
2677	2262555	<Null> Polygon	<Null>	<Null>	<Null>
2951	2118676	<Null> Polygon	<Null>	<Null>	<Null>
2959	2045481	<Null> Polygon	<Null>	<Null>	<Null>
3031	37281896	1623035;1;1 Polygon	<Null>	<Null>	<Null>
3036	22856389	5;1;55;15;SW Polygon	<Null>	<Null>	<Null>
3051	2045478	<Null> Polygon	<Null>	<Null>	<Null>

3083 37281904 1623035;1;2  
3096 1407504 <Null>  
3104 1407494 <Null>

Polygon <Null> <Null> <Null>  
Polygon <Null> <Null> <Null>  
Polygon <Null> <Null> <Null>